



STATUS OF WATER BODIES


DISTRICT - EAST

S. No.	G. No.	Distt. S.no	Name of Village's No. of Water Bodies/pond's	Land owner ships	Khasra No./Areas	Lat/Long	Years & Dates of Inspection	Site position/Directions/Opinions	Status							Action Plan	Photograph of the Water Body		
									Fully, Partially, Under	Dry	Wet (Seasonal &	Sewage	General Encroachment	Built up (Legal/Illegal)	Non Treceable			River Belt	
1	16	16	Kondli WB Under the possession MCD staff quarters	DJB	(a) 471/129(1-4)	28° 36' 44.494" N 77° 18' 45.536" E	(I&F list Serial No.221) 06.06.2012 02.03.2013 01.06.2015	Kh. No. 471/129(1-4) and Kh. No. 628/219 (3-0) are together. Delhi Jal Board staff quarters and STP plant. Tree plantation to be done at the vacant land. MCD staff quarters have been built up. Cannot be retrieved as the area is heavily built up. Land taken over by MCD for construction of staff quarters in year 1978. Land acquired by DDA as per Award No. 2/78-79 for development of Delhi Jal Board Flats near the water body. BDO and DDA shall coordinate with Delhi Jal Board and identify the said Khasra number for development of the water body. It belongs to DDA. A community centre is built up at one side and on the other side DDA has developed a parking site. Area not identified. Court Commissioner directed the BDO staff to demarcate the land and submit the report.										Tree plantation to be done at the vacant land.	
2	17	17		DJB	(b) 628/219 (3-0)	28° 36' 54.377" N 77° 19' 27.716" E	06.06.2012 7.06.2012 02.03.2013 01.06.2015	Kh. No. 471/129(1-4) and Kh. No. 628/219 (3-0) are together. Delhi Jal Board staff quarters and STP plant. Tree plantation to be done at the vacant land. Fully old built up in the shape of unauthorized colony						Illegally Built up				Tree plantation to be done at the vacant land.	

DISTRICT- NORTH WEST

DISTRICT- NORTH WEST																		
S. No.	G. No.	S. No	Name of Village's No. of Water Bodies/ Pond's	Land owner ships	Khasra No/Areas	Lat/Long	Date of Visit	Remarks	Status							Action Plan	Photograph of the Water Body	
									Fully, Partially, Under Developed	Dry	Wet (Seasonal & Permanent)	Sewage	General Encroachment	Built up (Legal/Illegal)	Non Treceable			River Belt
5	343	85	Mohd. Pur Maijri	DJB	(b)10//27min (33-5)	28° 43' 44.853" N 77° 1' 59.090" E	23.12.2008 24.12.2008 05.06.2012 15.11.2014 19.12.2015	Inspection to be done. Awarded (6-13) to Delhi Jal Board for STP remaining (02-00) needs to reclaimed and surrounding area be developed as water body. BDO to take necessary action immediately.	Under developed		Seasonal Wet							

DISTRICT-SOUTH WEST

S. No.	G. No.	S. Nos.	Name of village's No of Water Bodies/Pond's	Land ownership	Khasra No.	Lat/Long	Date of Visit	Remarks	Status							Action Plan	Photograph of the Water Body	
									Fully, Partially, Under Developed	Dry	Wet (Seasonal & Permanent)	Sewage	General Encroachment	Built up(Legal/Illegal)	Untreaceable			River Belt
6	736	153	Masoodabad	DJB	165 (17-9)	28° 36' 51.503" N 77° 0' 4.193" E	2.4.2012 4.6.2012	Water body land is in complete possession of DJB. It has been converted in to a dry plain area.	Under Developed	Dry								

DISTRICT- NORTH EAST

S. No.	G. No.	S.No	Name of Village's No of Water Bodies/Pond's	Land owner ships	Khasra No/Areas	Lat/Long	Years & Dates of Inspection	Site position/Directions/opinions	Status							Action Plan	Photograph of the Water Body
									Fully, Partially, Under Developed	Dry	Wet (Seasonal & Permanent)	Sewage	General Encroachment	Built up/Illegal/Illegal	Non Traceable		
3	62	9	Ghonda Gujran banger	DJB	(c) 5 (0-12)	28° 41' 33.123" N 77° 15' 59.581" E	27.06.2012	Area to maintained as green. DJB office. Sewage pumping station.						Legal. Built up		Area to maintained as green.	
4	63	10		DJB	(d) 6 (6-15)	28° 41' 32.509" N 77° 16' 1.849" E	27.06.2012	Area to maintained as green. Rain Water Harvesting to be done. Urbanized. Park as per the revenue record.								Rain Water Harvesting to be done.	