



WATER BODIES NEAR YAMUNA

DISTRICT - EAST




G. No.	S.no	Name of Village's No. of Water Bodies/pond's	Land owner ships	Khasra No./Areas	Long/Lat	Years & Dates of Inspection	Site position/Directions/Opinions	Status							Action Plan	Photograph of the Water Body	
								Fully, Partially, Under	Dry	Wet (Seasonal & Sewage)	General Encroachmen	Built up (Legal/Illegal)	Non Treceable	River Belt			
1	1	Chandrawli shahdarra	DDA		77°17'32.01"E/ 28°40'14.29"N		Urbanized. It pertains to DDA.	Under developed	Dry								
2	2	Chilla saroda khaddar	BDO		77°17'54.71"E/ 28°35'26.25"N		River Belt.							River Belt			
3	3	Chilla saroda Banger	DDA		77°17'54.75"E/ 28°35'38.95"N		Abadi Deh. Award No. 52E/71-72- L&B.	Under developed	Dry								
4	4	Gharoda neemka bhangar	DDA	(a) 64(2-5)	77°17'33.10"E/ 28°36'46.32"N		No water body at site allotted by IL, DDA for Bapu Nature care Hospital. Matter belongs to DD, IL, DDA. Court Case pending in Delhi High Court. DDA has allotted the land to Bapu Nature Care Hospital & Gandhi Samark Nidi Yog Ashram. DDA to provide allotment records. SDM to verify. Court commissioner directed Revenue & DDA officers to provide allotment record.						Illegal. Completely Built up.				
5	5	Khureji Khas F/74(3)W.B.	DDA	(a)5/10 (1-18)	77°15'19.33"E/ 28°42'41.99"N	06.06.2012 27.06.2012	No proper demarcation possible due to Heavy Built up Area. This land not handed over to DDA by GNCTD. LAD to give details. DDA officers told that possession has not been handed over to DDA by BDO. Water body could not be demarcated due to non availability of record. Record is pending with ADM, as reported by revenue officials.						Heavily Legally Built up				

16	16	NH-24 I.P. Extension (1)	DDA	(a) 20000 sq. mtrs. Khasra no. 513		04.02.2007	<p>Pertain to Hort. and Engg. Wing. Green belt area. Developed.</p> <p>This water body measuring about 20000 sq. mtrs is located between NH-24 and the central group housing society. It is within the green belt measuring about 66700 sq. mtrs. Committee suggests that appropriate water harvesting body be developed within the said water body. Water harvesting and gap filling.</p>	Developed	Dry							Water harvesting system is required.	
17	17	Shastri Park (2)	DDA	(b)	77°15'35.12"E/ 28°40'9.54"N	03.06.2009	<p>This is a water body where work is in progress. It is relatively well developed and has a large green area within it.</p>	Developed		Permanent Wet							


DISTRICT - NORTH

G. No.	S. No	Name of Village's No. of Water Bodies/Pond's	Land owner ships	Khasra No/Areas	Long/Lat	Years & Dates of Inspection	Site position/Directions/opinions	Status							Action Plan	Photograph of the Water Body	
								Fully, Partially, Under Developed	Dry	Wet (Seasonal & Permanent)	Sewage	General Encroachment Built up (Legal/Illegal)	Untreaceable	River Belt			
35	1	Akbarpur majra	BDO	(a) 62 (6-10)	77°10'54.40"E / 28°50'5.66"N	09.06.2008 10.06.2009	Boundary wall exists. Encroachment in the form of Kachha Houses. Total Encroached area is (1-3) approx. Small encroachment to be demolished. Natural water body. Surrounded by boundary wall. Proposed boundary wall to be completed. Demarcation of water body is to be removed. Immediate steps to remove the encroachment be undertaken. Since last visit no steps taken by the revenue/BDO staffs against the encroachment.	Developed	Dry			Partly Encroached				To remove the encroachment.	
36	2		BDO	(b)29/1/2 (1-17)	77°11'1.98"E / 28°50'13.01"N	10.06.2009	Rain water harvesting to be done. Community centre exist there. In case any other space is available the same may be earmarked for water body.					Legally Built up				Rain water harvesting to be done.	
37	3		BDO	(c)63min (00-19)	77°11'11.20"E / 28°49'39.99"N	10.06.2009	Encroachment in the form of Houses. Total encroached area is (0-19) approx. Demarcation is required to remove the encroachment. Some of the private persons have been declared bhumidhar against the land occupied by them. Land admeasuring 19 biswas is lying vacant. However, there is no approach road to this piece of land. BDO to take action in this regard.	Under developed	Dry			Fully Encroached				Demarcation is required to remove the encroachment.	

38	4	Bakhtawar pur	BDO	(b)110 (22-4)	77° 9'44.27"E / 28°49'42.77"N	09.06.2008 10.06.2009	Dry. Boundary wall exists. Plantation be done. Case pending at High Court. Progress report be submitted to the nodal agency as also to the Committee members so that it can be followed up in Court. Case pending at High Court. Progress report be submitted to the nodal agency as also to the Committee members so that it can be followed up in Court. Boundary wall of water body is complete. However, inside the boundary wall, there is encroachment. It was informed that the party has lost the Court case. BDO to get encroachment removed. I&FC to get the boundary wall repaired and to fix a gate in order to prevent further encroachment. Plantation work is required to be done at the periphery.	Under developed	Dry								Plantation to be done.
39	5		BDO	(c)113 (9-10)	77°10'19.07"E / 28°48'57.30"N	10.06.2009	Developed. Dry. Boundary wall exists. Water body is developed by I&FC. However, there are no catchments. I&FC is required to develop the catchment area. Stadium look given. Natural land escaping ignored. Depts. Should avoid unnecessary construction. Plantation work is required to be done at the periphery.	Developed	Dry								Plantation to be done.
40	6		BDO	(d)109 min (10-16)	77°10'21.32"E / 28°49'18.04"N	10.06.2009	Wet. Encroachment in the form of houses. Total encroached area is (3-0) approx. In the water body it is found sewerage flowing into it. MCD to take action for diversion of same. STP facility be provided, I&FC to develop the same except a portion of 400 sq.yds. over which a Court case is pending.	Under developed	Wet	Sewage flow	Partly Encroached						
41	7		BDO	(e)111 (04-18)	77°10'22.49"E / 28°49'17.56"N	10.06.2009	Dry. Encroachment in the form of Crop. Total encroached area is (4-18). Letter sent to TEHSILDAR for demarcation. Demarcation needed. Boundary not clear.	Under developed	Dry			Fully Encroached					Demarcation to be done.
42	8	Ghari khusro	BDO	(a)222-223/1 (22-00)	77°10'55.35"E / 28°47'12.19"N		Private ownership in Revenue record.	Under developed				Fully Encroached					
43	9	Hiranki	BDO	(a)534, 535 (12-13)	77°10'52.63"E / 28°48'3.01"N	10.06.2009	Wet. Dirty water. Well developed. Work in progress by DSIDC. No pathway required on one side. Effort should be made to tap rain water from road side. Natural landscaping be done.	Developed	Permanent Wet	Sewage flow							

44	10	Holambi Kalan	BDO	(b)35/3 (03-08) 4(03-05) 4(03-05) 8(03-08) Total = (14-16)	77° 5'55.55"E / 28°48'30.20"N	23.12.2008 24.12.2008	Boundary wall exists. Park and cremation ground exists. Developed as Playground by agencies as the same was dry pond.	Developed	Dry									
45	11	Ibrahimpur	BDO	(a) 113/2(3-10)	77°10'44.53"E / 28°46'31.68"N	10.6.2009	Boundary wall exists. Encroachment in the form of Temple. Encroached area is (1-0) Well developed water body by DSIDC. Work completed.	Developed		Permanent Wet								
46	12		BDO	(b)90 (4-09)	77°10'37.22"E / 28°46'26.25"N	10.06.2009	This water body is situated next to school and filled up with sewerage. MCD is required to take action for diversion of sewerage. I&FC would fence the same byway of construction of boundary wall.	Developed		Permanent Wet	Sewage flow							
47	13	Purana Quila - Baoli	ASI	Khasra No. 499 (Area-675 sq.mtrs.)	77°14'26.17"E / 28°36'40.96"N	27.12.2011	Area-675 sq.mtr. Water is available. Plantation plan needed.	Developed		Seasonal Wet						Plantation to be done.		
48	14	Prasad Nagar	DDA	(a) K No. 578(2800 sq. mtrs.)	77°10'42.51"E / 28°38'49.26"N	05.06.2009	Good. Developed. This is a developed water body and only requires proper maintenance from time to time. Status to be provided.	Developed		Permanent Wet						Maintenance is required.		
49	15	Sungar pur	BDO	(a)13/26(4-16) 24/27(1-8) total area (6-4)	77°12'48.47"E / 28°48'57.87"N		As per record no water bodies exists. River Belt.										River Belt	
50	16	Tajpur kalan	BDO	(a)42(6-16)	77°10'2.52"E / 28°50'8.44"N	10.06.2009 23.4.2011	Dry. Work in progress by I&FC. Minimum construction involved. Natural landscaping only. Plantation work is required to be done at the periphery.	Under Developed	Dry							Plantation to be done.		


DISTRICT-SOUTH

G. No.	S.No.	Name of village's No of Water Bodies/Pond's	Water owing agency	Khasra No.	Long/Lat	Date of Inspection	Site/position/Directions/opinions	Status								Action Plan	Photograph of the Water Body
								Fully, Partially, Under Developed	Dry	Wet (Seasonal & Permanent)	Sewage	General Encroachments	Built up (Legal/Illegal)	Non Traceable	River Belt		
57	18	Arab ki sarai - Baoli	ASI	Khasra No. 738/578 (Area – 54.64 sq.mtrs.)		27.12.2011	Area – 54.6 sq.mtr. Water is available.	Developed		Permanent Wet							
58	52	Hazrat nizamuddin ki Baoli	ASI	657.8 sq.mtrs.		27.12.2011	To stop the dirty water falling in Baoli. Physical steering of water in the water body is needed. Khasra No. not identified. Area – 657.8 sq.mtr. Water is available	Developed		Permanent Wet							



DISTRICT-SOUTH EAST

G. No.	S.No.	Name of village's No of Water Bodies/Pond's	Water owing agency	Khasra No.	Long/Lat	Date of Inspection	Site/position/Directions/opinions	Status								Action Plan
								Fully, Partially, Under Developed	Dry	Wet (Seasonal & Permanent)	Sewage	General Encroachment	Built up (Legal/Illegal)	Non Treceable	River Belt	
59	2	Bahapur	MCD	(a) 53/2 (1-12)	77°15'43.18"E / 28°33'28.92"N	23.04.2011	Urbanised village. Revenue Staff and BDO were directed to identify the site and submit the report so that further action could be taken.								NT	
60	3		BDO	(b) 465 (27-5)	77°16'1.42"E / 28°32'42.55"N	23.04.2011	Revenue. SDM- Kalkaji. Banarsidas Trust, Kalkaji. Revenue Staff and BDO were directed to identify the site and submit the report so that further action could be taken.								NT	
61	4		DDA	(c) 630/2 (18-9)	77°15'41.76"E / 28°32'55.39"N	23.04.2011	Natural water body in DDA park, opposite Katla Mandir. DDA was directed to maintain the water body properly.	Developed		Seasonal Wet						
62	11	Jasola F/74	DDA	(a) 479/66(1-2)	77°16'36.28"E / 28°32'55.79"N	17.03.2012	There is no water body. Tehsildar kalkaji submitted the report on 12.5.10, NIL water body in said village.	Under Developed	Dry							
63	12		DDA	(b)68/2(80-0)	77°19'36.90"E / 28°30'31.20"N		Harkesh Nagar Colony. Built up.						Legally Built up			
64	16	Kilokari F/66	DDA		77°15'47.60"E / 28°34'23.69"N		Maharani Bagh.								NT	
65	21	Molar bandh	DDA	(a) 468/1(3-8)	77°18'42.35"E / 28°30'7.04"N	24.12.2011	Not identified								NT	
66	22		DDA	(b) 462(8-16)	77°18'38.65"E / 28°30'3.77"N		Transferred to Badarpur Termal Power Station.						Built up			

Photograph of the Water Body

DISTRICT - WEST

G. No.	S. No	Name of Village's No. of Water Bodies/Pond's	Land owner ships	Khasra No/Areas	Long/Lat	Years & Dates of Inspection	Site position/Directions/opinions	Status							Action Plan	Photograph of the Water Body
								Fully, Partially, Under Developed	Dry	Wet (Seasonal & Permanent)	Sewage	General Encroachment	Built up (Legal/Illegal)	Untreaceable		
69	1	Hiran Kudna	BDO	(a)534,535 (12-13)	77°10'52.43"E / 28°48'3.10"N	10.06.2009	Work in water body in progress by DSIDC. No pathway required on one side. Effort should be made to tap rain water from road side. Natural landscaping be done.	Under developed		Permanent Wet					already on 155 & 156	
70	2		BDO	(b)56/2(10-7)	77°10'34.44"E / 28°48'24.48"N	10.06.2009	Good. Catchment is not there. I&FC was required to develop the catchment and water harvesting from the road side.	Developed		Permanent Wet				155 & 156		
71	3		BDO	(d)134(11-16)	77°10'7.21"E / 28°48'18.11"N	27.03.2010	Wet. Dirty water. Work in progress. Plantation be done. Sullage is flowing into the water body. MCD and Delhi Jal Board are directed to immediately stop the sullage and divert it to drain.	Under developed		Permanent Wet				Plantation to be done.		
72	4		BDO	(e)82/2(03-06)	77°10'10.06"E / 28°48'21.99"N	27.03.2010	Wet. Dirty water. Work completed. Sewage flow. Maintenance required. Requires deepening.	Under developed		Wet	Sewage flow			Plantation to be done.		

DISTRICT- NEW DELHI

G. No.	S. Nos.	Name of village's No of Water Bodies/Pond's	Land ownership	Khasra No.	Long/Lat	Date of Visit	Remarks	Status								Action Plan	Photograph of the Water Body
								Fully, Partially, Under Developed	Dry	Wet (Seasonal & Sewage	General Encroachments	Built up(Legal/Illeg	Untreceable	River Belt			
73	1	Nangal dewat	DDA	1196(23-14)	77° 5'46.96"E / 28°33'3.11"N		Airport (DIAL). To be developed by DDA .	Under Developed		Seasonal Wet							

DISTRICT-CENTRAL

G. No.	S. Nos.	Name of village's No of Water Bodies/Pond's	Land ownership	Khasra No.	Long/Lat	Date of Visit	Remarks	Status							Action Plan	Photograph of the Water Body	
								Fully, Partially, Under Developed	Dry	Wet (Seasonal & Permanent)	Sewage	General Encroachment	Built up (Legal/Illegal)	Untreaceable			River Belt
74	1	Burari (4) and Kamal pur majra burari	BDO	(a)148 (12-15 as per kathoni	77°11'45.66"E / 28°45'23.06"N	10.06.2009 13.10.2012	Demarcation of the water body has been given to I&FC. I&FC has submitted the estimate for development to Revenue Department of getting NOC which is under process. Out of 12-15, 03bigha-02biswa has been allotted to private person by order of FC. The site is meant for water body and is a dry one. BDO was directed to take step to get the allotment cancelled.	Under Developed	Dry		Sewage flow	Partly Encroached				Demarcation to be done.	
75	2		BDO	(b)151/1 (08-02) village burari & 4//4/2 (05-18), 5/1 (4-0), 6/1 min (01-00), 7/2 (2-16) 8/1 (1-6) village kamalpur Total - (23-12)	77°11'32.95"E / 28°45'5.80"N	10.06.2009 13.10.2012	The water body is combination of two water bodies adjoining village i.e. village Burari and village Kamal Pur Mazra Burari. The demarcation of said water bodies has been given and possession has been handed over to be completed. Development work stated by I&FC is yet to be completed. The said water body exists on the boundaries of two villages namely Burari and Kamal pur majra. Sewerage was flowing into water body. MCD was directed to take action in this regard.	Developed		Permanent Wet	Sewage flow						
76	3		BDO	(c) 149/2/2 (28-02)	77°11'28.86"E / 28°45'21.93"N	10.06.2009 13.10.2012	This water body is fully developed by the I&FC. The water body is well developed. An area of 02 bigha 10 biswa has been allotted to a private person. The BDO was required to get the allotment cancelled. Plantation is required.	Developed		Permanent Wet						Plantation to be done.	