




**DISTRICT- NORTH WEST**

DISTRICT- NORTH WEST															
G. No.	S. No	Name of Village's No. of Water Bodies/ Pond's	Land owners ships	Khasra No/Areas	Date of Visit	Remarks	Status								Photograph of the Water Body
							Fully, Partially, Under Developed	Dry	Wet (Seasonal & Permanent)	Sewage	General Encroachment	built up(Legal/Illegal)	Non Treceable	River Belt	
15	1	Barwala	BDO	(b)87//6 (08-10)	23.07.2005 28.12.2011 ..... ..... .....24. 12.2009 28.12.2011 ..... .....2 8.12.2011 ..... ..... ..... 28.12.2011	<b>Boundary wall exists. Wet. Dirty sewerage water is being diverted to this water body in order to preserve the bigger water body. Needs cleaning.</b> Water Bodies are completely developed, however, Sewerage was found in one of the water body. The I&FC was directed to divert the sewerage. It is well developed water body. Water is available sewer line is maintained on one side, but is not in operation. Court Commissioner desired to maintain it also. No water is available in the Water Body. Boundary wall is built up.	Developed		Permanent Wet	Sewage flow					
16	2	Ghewara	BDO	(a) 223(15-10),223/1(6-10) Total area(22-00)	09.06.2008	<b>Boundary wall exists.</b> Scheme will be prepared after taking demarcation. Cattle use. Water body surrounded by boundary wall but is lying dirty and is filled with sewerage water. Needs proper cleaning and development . Encroachment is there.	Under Developed		Permanent Wet	Sewage flow	Partly Encroached				
17	3		BDO	(b)264 min(5-4)	09.06.2008	<b>Scheme will be prepared after taking demarcation. Cattle use.</b> Falls under DSIIDC. It is lying dirty with sewerage water flowing from neighbouring basti. Place needs a sewerage system which is the only way to clean the water body.	Developed		Permanent Wet	Sewage flow	Fully Encroached				
18	4	Kanjhawla	BDO	(a) 42/2(5-10)	23.12.2008 4.12.2008	Mandu Pond contains water. Requires demarcation and boundary wall.	Under developed		Seasonal Wet	Sewage flow			TRACED		

19	5	Karala	BDO	55/27 (01-10)	23.12.2008 24.12.2008 05.06.2012	DDA aquired the area vide award no. 1/10-11. To be seen. DSIIIDC transferred to I&FC STP site. Sewage flowing into it. Required a boundary wall and sewage diversion by the authority.	Developed		Permanent Wet	Sewage flow					
20	6		BDO	267/1(19-4)	07.05.2011 05.06.2012	<b>As per report of DD(LM)R, land of Khasra No. 267/2 pertains to B.D.O. However, as per the report of EE/RPD-1 water body of Khasra No. 55/27 has been physically identified at site. There is no illegal construction and it can be revived. The water body of Khasra No. 22/27 area (1-10) is existing. (Direction: DDA to develop the water body).</b> Scheme will be prepared after taking demarcation. Need demarcation. To be seen. Natural water body. Sewerage still flowing into it. BDO was directed to report about the allotment and under whose directions.	Under Developed		Permanent Wet	Sewage flow	Partly Encroached				
21	7	Lad Pur	BDO	(b)77//22/3(2-0), 23/2(4-0), 24/1(4-0) Total area (10-0)	07.05.2011	<b>Boundary wall exists. Wet. Work completed. Demarcation done. Plantation needed.</b> Natural water body. Only boundary wall is required. Sewerage flowing in to it. MCD and DJB were directed to stop the sewerage.	Developed		Permanent Wet	Sewage flow	Encroachment				
22	8		BDO	(c) 72/2/1(3-2),9/3(0-1),78/23/1(4-4) Total area (12-13)	07.05.2011	Wet. Developed water body. Sewerage flowing into it. MCD and DJB were directed to stop the sewerage flowing into the water body by introducing of sewerage line.	Developed		Wet	Sewage flow					

23	9	Mohd. Pur Majri	BDO	(c)18/26 (13-8)	23.12.2008 24.12.2008 05.06.2012	Sent to P.D. (R.D.) vide which 1208 dated 30.05.2007, scheme rejected by P.D. (R.D.). Need plantation. 27 bigha 08 biswa acquired by DDA vide award no. 20/05-06 for Plan Development of Delhi. Dirty water. Requires to be developed.	Under Developed		Seasonal Wet	Sewage flow						
24	10	Nithari	BDO	(b)23/5 (4-11) 24/1(5-16) total= (10-07)	23.12.2008 24.12.2008	Wet. Only boundary wall constructed & developed by DSIIDC Deptt. Sewage flowing into it. Road is also constructed on one side of water body. Sewage flow to be diverted for its development.	Under Developed		Wet	Sewage flow						

25	11	Nizampur rasidpur	BDO	(c)505 (8-13)	09.06.2008	Wet. Encroached. Water body has been handed over to DSIIDC. Encroachment and sewage flow is there. Encroachment removal and sewage diversion for development of water body.	Under Developed		Permanent Wet	Sewage flow	Fully Encroached				
26	12	Punjab Khore	BDO	(c)195/1(1-1)	05.06.2012	Site be verified/confirmed & report be submitted alongwith revenue records & photograph. Report be submitted.	Under Developed		Permanent Wet	Sewage flow					
27	13	Rani Khera	DDA	(d) 58 (9-18)	07.05.2011	<b>Boundary Wall Exists.</b> Water Body is on the periphery of the two villages. Sewer was flowing into the water body. J.E from MCD assured that the sewer would be diverted at the earliest.	Under Developed		Permanent Wet	Sewage flow	Encroachment				
28	14	Rasul pur	BDO	(c)33 (5-9)	07.05.2011	<b>Boundary exists. Wet. Work completed.</b> Sewerage flows into the water body. MCD and DJB were directed to divert the sewerage at the earliest.	Under Developed		Permanent Wet	Sewage flow					