












DISTIC-SOUTH-WEST(List of Water Bodies in Urbanized/Rural villages)



DISTRICT-SOUTH WEST

G. No.	S. Nos.	Name of village's No of Water Bodies/Pond's	Land ownership	Khasra No.	Date of Visit	Remarks	Status							Photograph of the Water Body	
							Fully, Partially, Under Developed	Dry	Wet (Seasonal & Permanent)	Sewage	General Encroachment	Built up (Legal/Illegal)	Untreaceable		River Belt
41	1	Bizwawasan	BDO	168(20-18)	6.6.08	Developed. Wet. Dirty water. Plantain already done. Work completed. A/A & E/S of Rs. 43.93 lacs for improvement work received. Work under process for award. Developed by DDA. Sewage, garbage in it.	Developed		Wet	Sewage flow					
42	2	Bakargarh	BDO	76(9-14)		No Work. Despite best efforts water could not be diverted. The work cold not be taken up due to continuous inflow of dirty water into the pond. DJB is to divert the water after treatment as per decided. policy. Well developed. Natural water body. Some plants are there and more can be planted.	Developed	Dry		Sewage flow					
43	3	Bindapur	DDA	605(12-17)	2.4.2012	Park. Water body converted into park. Need more plantation.	Developed		Permanen t Wet	Sewage flow					
44	4	Chawala	BDO	96(12-6)	26.12.2011 19.01.2013	Developed. Wet. Dirty water. Sewage flow. Work completed. Developed by DSIIDC Natural water body, dump yard on one side and encroachment on other.	Developed			Sewage flow	Partly Encroached				
45	5		BDO	199(14-17)	26.12.2011	Developed. Wet. Dirty water. Work completed. Mandir and Panchayat Ghar. Natural water body filled with sewage, need demarcation.	Developed		Wet	Sewage flow					




DISTIC SOUTH WEST (List of Water Bodies in Urbanized/Rural villages)

46	6		BDO	215 (12-8)	06.06.2008 26.03.2011 19.01.2013	Near B.S.P. Developed. Wet. Dirty Water. Plantation already done. Work completed. Need catchment development.	Developed		Permanent Wet	Sewage flow				
47	7		BDO	362(4-16)		Exists in village. Boundary wall. Wet. Dirty water. Land of water body is encroached by the villagers. Refer to Dy. Comm. (S/W) by PD (RD).	Developed		Wet	Sewage flow	Fully Encroached			
48	8	Matiala F/02	MCD	22/26(06-12)	4.4.2009	Recharge pits installed ,plantation is needed.	Under Developed		Seasonal Wet	Sewage flow				
49	9	Daulat pur	BDO	61(06-12)	23.07.2005	Boundary wall. Dirty water. Plantation done. Work foreclosed. Dry water body. DESU office in it, Need desilting and boundary wall.	Developed		Wet	Sewage flow		Legally Partially Built up		
50	10		BDO	41(11-03)		Boundary wall. Dirty water. Plantation done. Work completed. Developed by DSIIDC.	Developed		Wet	Sewage flow				
51	11	Dhool Siras	DDA	72/2 (8-9)	26.03.2011	Dirty water exists in the water body. Developed by DDA. Encroachment also found.	Under Developed		Seasonal Wet	Sewage flow	Partly Encroached			






DISTIC-SOUTH-WEST(List of Water Bodies in Urbanized/Rural villages)

52	12		DDA	85 (7-13)	26.03.2011	Work foreclosed. Sewerage flowing into water body. DJB was directed to stop the sewerage.				Sewage flow				
53	13	Dichaun Kalan	BDO	81/14/1(7-9)		Encroachment and the pond is receiving discharge of entire adjoining village Abadi. Work shall be taken up after sewerage is completed by Delhi Jal Board. Wet. Encroached. Dirty water. Water comes through tube well, sewage entry. Catchment area is 10.00 hec.	Under Developed		Seasonal Wet	Sewage flow	Fully Encroached			



DISTIC-SOUTH-WEST(List of Water Bodies in Urbanized/Rural villages)

54	14		BDO	82/4/2(5-14)		Encroachment and the pond is receiving discharge of entire adjoining village Abadi. Work shall be taken up after sewerage is completed by Delhi Jal Board. Wet. Encroached, sewage flow & dirty water. Need Demarcation.	Developed		Wet	Sewage flow	Fully Encroached				
55	15	Gumanhera	BDO	103(04-17)		Boundary wall. Dirty water. Plantation done. 9 Point Scheme sent. A/A & E/S awaited. Work completed. Developed by DSIIIDC. Dirty water.	Developed		Wet	Sewage flow					
56	16	Goyla Khurd	BDO	9/29(10-9)	26.12.2011	Acquired for 100 meters Road. 9 Point Scheme sent. A/A & E/S awaited. Sewage water is there, no plantation.	Under Developed		Permanent Wet	Sewage flow					
57	17	Galib Pur	BDO	60(12-11)	4.6.2012	Developed. Wet. Work foreclosed. Needs plantation. Natural water body. Temple is situated on one side	Developed		Permanent Wet	Sewage flow	Partly Encroached by way of temple				
58	18	Haibat pur	BDO	44/26 (8-14)	26.12.2011	Wet. Needs plantation. Despite best efforts water could not be diverted. The work could not be taken up due to continuous inflow of dirty water into the pond. DJB is to divert the water after treatment as per decided policy. Wet. Dirty water. Sewage. Needs plantation. Natural water body to be developed by I&FC.	Under Developed		Permanent Wet	Sewage flow					
59	19	Jaffarpur Kalan	BDO	896(7-16)		Under developed. Dirty water. Filled up with earth for park. Encroached.	Under Developed			Sewage flow					

DISTIC-SOUTH-WEST(List of Water Bodies in Urbanized/Rural villages)

60	20		BDO	473(6-1)		Wet. Dirty water. Work completed. Boundary wall. Ghat, walking track & Deepening. Completed. Work done. Wet. Catchment area is 4.00.	Developed		Wet	Sewage flow					
61	21	Jhatikra	BDO	84(19-4)	04.04.2009	Under developed. Dirty water. Plan made. Yet to do work. Natural water body. Plantation done.	Under Developed		Permanent Wet	Sewage flow					
62	22	Kair	BDO	19/24(12-17)		Developed. Wet. Dirty water. Plantation done. Work completed. Boundary wall. Ghat, walking track & Deepening. Completed. Work done. Wet. Catchment area is 20.00 hec.	Developed		Wet	Sewage flow					
63	23		BDO	29/2(7-4)		Developed. Wet. Dirty water. Work completed. Boundary wall. Ghat, walking track & Deepening. Completed. Work done. Dry. Needs plantation.	Developed		Wet	Sewage flow					
64	24		BDO	63(8-10)		Developed. Wet. Dirty water. Boundary wall completed. Despite best efforts water could not be diverted. The work could not be taken up due to continuous inflow of dirty water into the pond. DJB is to divert the water after treatment as per decided policy. Sewage flow. Needs plantation. Catchment area is 15.00 hec.	Under Developed		Wet	Sewage flow					
65	25	Khar Khari jatmal	BDO	75/1(5-1)	06.06.2008	Developed. Wet. Dirty water. Already trees exists. Work held up due to land dispute, encroachment. Boundary wall, pitching partially. Dirty water. Developed by I & FC. Partly encroached. Catchment area is 1.00 hec.	Developed		Wet	Sewage flow	Partly Encroached				

DISTIC SOUTH WEST(List of Water Bodies in Urbanized/Rural villages)

66	26	Mitraun	BDO	(a) 188(8-15)		Boundary Wall. Wet. Dirty water. No work. Despite best efforts water could not be diverted. The work could not be taken up due to continuous inflow of dirty water into the pond. DJB is to divert the water after treatment as per decided policy. Partially wet. Dirty water. Wall on one side. DESU office. Panchayat Ghar on road.	Under Developed		Wet	Sewage flow					
67	27	Mundela Kalan	BDO	79(29-10)		Wet. Dirty water. Scheme amounting to Rs. 70.30 lacs to cover the 9 Point guidelines was framed and submitted to Project Director (RD) office vide letter No. SE/FC-IV/DB/CD-XIII/sch.40/07-08/486 dt. 24.4.07 for accord of A/A & E/S. However, Suptdg. Surveyor of Works-I vide his office letter No. CEF/P&D/water Body/Part-II/2009-10/16524 dt. 24.9.09 enclosed a copy of D.O. letter dt. 16.9.09 of Project Director (RD) vide which it was informed that a proposal palced at Sr. No. 12 - Mundela Kalan Kh. no. 79 of CD-XVIII is Rejected. The matter was persuaded with Project Director (RD) office for reconsideration of the said proposal. At present the dirty water incoming from village abadi discharging in Kh. no. 78 has been diverted into Kh. no. 79 by Delhi Jal Board and also discharge of one more drain has been diverted into this pond by Delhi Jal Board. Natural water body.	Developed		Wet	Sewage flow					
68	28	Samaspur Khalsa	BDO	36/67(15-12)		Wet. Dirty Water. Encroached. Boundary wall completed. The pond is receiving discharge of entire adjoining village Abadi. Work shall be taken up after sewerage is completed by Delhi Jal Board.	Developed		Wet	Sewage flow	Fully Encroached				
69	29	Sarangpur	BDO	71(8-16)		Under Developed. Broken wall. Wet. Dirty water. Despite efforts water could not be diverted. The work could not be taken up due to continuous inflow of dirty water into the pond. DJB is to divert the water after treatment as per decided policy. Space not available for plantation. Work done. Dirty water. Developed by I&FC.	Under Developed		Wet	Sewage flow					

DISTIC-SOUTH-WEST(List of Water Bodies in Urbanized/Rural villages)

70	30	Tajpur Khurd	BDO	33(18-16), 34(015) total area (19-11)	26.12.2011	Three side boundary wall constructed. Mandir exists. Boundary wall partly constructed balance in disputed pond situated in the middle of village and filled up with dirty water and no source of fresh water MCD drain outfalling in to the pond. 50% encroached. Work done. Dirty water. wet. Natural water body.	Under Developed	Dry		Sewage flow			
----	----	--------------	-----	---------------------------------------	------------	--	-----------------	-----	--	-------------	--	--	--

