








DISTRICT-SOUTH

G. No.	S.No.	Name of village's No of Water Bodies/Pond's	Water owing agency	Khasra No.	Date of Inspection	Site/position/Directions/opinions	Status							Photograph of the Water Body	
							Fully, Partially, Under Developed	Dry	Wet (Seasonal & Permanent)	Sewage	General Encroachment	BUILT up (Legal/Illegal)	Non Treceable		River Belt
29	1	Aya nagar	BDO	1704(16-2), 1705(0-9), 1706(2-16) Total area (19-7)	23.04.2011	Development work is being done by I&FCD. Request has been sent to I&FCD and MCD for cleaning and also to Horticulture Deptt. for plantation. To stop all nuisance as well as the ongoing encroachment. Cleaning required. Mandir and Samadhi is built up in the water body. The boundary wall is broken on two sides. The sewer system was total failure as the entire village sewerage still flows into the water body. the water body has been turned into a dumping yard. BDO, MCD, DJB and SDM were directed to stop all the nuisance as well as the on going encroachment and report to the committee by 5.5.2011 along with status report of the water body.	Under Developed	Dry		Sewage flow	Fully Encroached				
30	2	Chandan Hulla	BDO	160-161 (01-07)		Partially encroached. This water body is situated in the middle of a village. It is surrounded by a high wall and has a Flood Department Office complex within it. Flowing dirty water in to it. Flood Department was directed to stop the dirty water.	Under Developed		Permanent Wet	Sewage flow	Encroachment				

31	3	Dera Mandi	BDO	(a)444(19-13)	04.06.2008 05.06.2010 29.09.2012	Points has been shown to I&FCD and demolition is being fixed for removal of encroachment shortly. To remove the encroachment, MCD and DJB directed to stop the sewage. The water body is filled with sewerage from neighbouring habitation. Sewerage flow should be cleared by the authorities immediately in view of High Court orders directing preservation of all water bodies.	Under Developed		Permanent Wet	Sewage flow	Encroachment					
32	4		BDO	(b)93/2(5-12)	05.06.2010 29.09.2012	Point/Demarcation is pending with Tehsildar office nad demolition is being fixed for removal of encroachment shortly. To remove the encroachment, MCD and DJB directed to stop the sewage. To remove encroachment. Same position exist as was on the last visit. Once again revenue record was not provided. MCD, I&FC, BDO and SDM staff failed to give any satisfactory reply as to why no development has been made.	Under Developed		Permanent Wet	Sewage flow	Partially Encroached					
33	5	Devli	Forest	(a)71/26(5-16)	05.06.2010 4.12.2011	The natural water body is within the forest area. The rasta leading to the water body has been encroached upon by one Smt. Renuka Wahi. The Forest Department was directed to get the encroachment removed.	Under Developed		Permanent Wet	Sewage flow	Encroachment					

34	6		BDO	c) 206(3-5)	05.6.2010	<p>Malba has been cleared and also protected by I&FCD. MCD was directed to get Malba cleared. To remove malba. Plantation is required. The water body exists within village abadi. Malba has been dumped into the water body. MCD was directed to get Malba cleared immediately.</p>	Developed		Seasonal Wet	Sewage flow	Encroachment						
35	7	Hauz-e-Samshi Mehrauli (A)	ASI	Khasra No. 1033 & 1045 (Area- 2000 sq. mtrs.)	3.9.2011	Well developed. Only maintenance required.	Developed		Permanent Wet	Sewage flow							
36	8	Mehrauli (kishangarh)	DDA	b) Neela Hauz	26.3.2010 4.12.2010	<p>Work is in progress by PWD and is stated to be completed by may end. Thereafter the same would be handed over to DDA.</p> <p>PWD has completed the fly over and the site has been handed over to DDA. DDA was directed to get the water body cleaned and develop the same.</p>	Under Developed		Permanent Wet	Sewage flow							

37	9		DDA	Sanjay Van (Near Neela Hauz)	4.12.2010	Natural water body exist at site. Unfortunately entire sewerage from vacant kunj STP is flowing into the said water body. DDA was directed to immediately take water body. DDA was directed to immediately take precautionary measures so that the sewerage is diverted and water body is protected as the STP water is not fit to support animal life.	Under Developed		Permanent Wet	Sewage flow					
38	10	Baoli-III Tughlkabad Village	ASI	1551 sq. mtrs.	27.12.2011	Khasra No. not identified of this Baoli. Area - 1551 sq.mtr. Dirty water is available. Dumping waste by people.	Under Developed		Permanent Wet	Sewage flow	Partly Encroached				 BAOLI VILLAGE TUGHLUQABAD
39	11	Baoli-IV Tughlkabad Village	ASI	22,500 sq. mtrs.	27.12.2011	Khasra No. not identified of this Baoli. Area - 22,500 sq. mtr. Dirty water is available and sewage flowing into it.	Under Developed		Permanent Wet	Sewage flow	Encroachment				 BAOLI VILLAGE TUGHLUQABAD