





**DISTRICT - WEST**

G. No.	S. No	Name of Village's No. of Water Bodies/Pond's	Land owners	Khasra No/Areas	Years & Dates of Inspection	Site position/Directions/opinions	Status							Photograph of the Water Body	
							Fully, Partially, Under Developed	Dry	Wet (Seasonal & Permanent)	Sewage	General Encroachment	Built up (Legal/Illegal)	Untreaceable		River Belt
71	1	Bakarwala	BDO	(a) 91/2 (19-02)	27.03.2010	Three side boundary wall constructd and a temple of Ramdev within the area of Pond. Boundary wall exist. Plantation to be done by Hort. Deptt. Mandir around the water body. Encroached by temple. Newly construction should be removed. Need plantation.	Under developed		Permanent Wet	Sewage flow	Fully Encroached by way of temple				
72	2	Baprola	BDO	(a) 6//17/2(0-8)6//18/2(0-8)6//24/2(0-16)6//24/3(0-8) total area (2-0)	15.10.2011	Dirty water. Natural water body having water exists between the private fields. Demarcatin fixed on 2.11.2011 at 9.30 AM for indicating the exact area of water body and submit report to Court Committee. However, no report has been submitted before the Court committee till date. Need Demarcation by Revenue.	Developed		Wet	Sewage flow					
73	3	Hatsal (partly) F/74	BDO	(b)55/13(4-14)14(2-9)16(4-10)17(6-2)18(5-4) total=(22-19)	07.06.2010	Wet. Dirty water. Hon'ble High Court has issued directions of status quo. Work stopped. Due to court case. In the light of status quo orders passed by the Hon'ble High Court the agreement has been foreclosed by the competent authority. Encroachment removed on 30.12.10 handed over to I&FC Deptt. for constructon of boundary wall, work is under progress. Court Commissioner have visited the site on 11.5.13 and as per his directions the boundary wall of 33 foot was removed to give the passage for the local residents, the photographs are also submitted. In progress. Natural water body. Malba is being dumped into water body BDO and SDM have been directed to get the demarcation done in a proper manner.	Under developed		Wet	Sewage flow					



77	7	Mundka	BDO	(a)178/1(1-19)	09.06.2008	<p><b>Partly wet. Dirty water. Filled with sewage and dirty water. Letter dt. 29.5.12 written to MCD for removal od sewage water. Earlier also MCD was written as per information gathered for various ponds vide letter No. 652-654 dt. 4.8.06. Letter sent to I&amp;FC Deptt. for boundary wall.</b></p> <p>Plantation is needed. To report to CC. Situated in area strewn with plastic waste, it is filled with local sullage. The area of the water body needs to be demarcated and the water body be restored.</p>	Under developed		Partly Wet	Sewage flow	Fully Encroached					
78	8		BDO	(b)373/1(15-18)	09.06.2008	<p><b>Encroachment in shape of temple exists, court case pending in the court of SDM (PB) U/S 85, NDOH 20.2.13.</b> To report CC. There is water in the depression but there is sewage flow in to the pond. I&amp;FC was directed to stop sewage flow and develop the water body.</p>	Under developed		Wet	Sewage flow	Fully Encroached					
79	9		BDO	(c)190/1 (16-5)	27.03.2010	<p><b>Demarcation done on 20.6.12 by TSM. Letter written to I &amp;FC</b> Wet. Dirty water. Need wall, demarcation. Sullage is flowing into the water body. MCD and Delhi Jal Board were directed to stop sullage immediately and divert it to drain and also to develop the catchment area.</p>	Under developed		Wet	Sewage flow						
80	10	Nangloi jat	MCD	(b)34/17/1(1-10)	27.03.2010	<p><b>Land developed in the shape of park.</b> Dry. MCD Park exists. The site is known as Nirmal Park in Nangloi Extension. This is low lying area to be used for rain water harvesting by I&amp;FC.</p>	Developed	Dry		Sewage flow						

81	11		MCD	(c)61/4/3(1-5)	09.06.2008	The Community Hall existing is not in the water body but adjoining to it. Storm water delinked form going into the water body and now, only Rain water is coming into it. Detailed report of field staff annexed. MCD Community Centre. Work is in progress. The area is free from encroachment. Authorities were directed to stop the dirty water coming from nearby colony.				Sewage flow		Legally Built up					
82	12	Neelwal	BDO	(b)86(08-11)	27.03.2010	Wet. Dirty water. DJB to to work. Sullage is flowing into the water body. MCD and Delhi Jal Board were directed to immediately stop the sullage and divert it to drain.	Under developed		Permanent Wet	Sewage flow							
83	13	Tikari Kalan	BDO	(b)480min(10-7)	27.03.2010	Dry. Work completed. Shani Mandir exists at site and rest is water body. BDO was directed to stop the same immediately and the water body be protected from further encroachment.	Under developed	Dry		Sewage flow	Partly Encroached by way of temple						
84	14		BDO	(d)481(04-01)	27.03.2010	Wet. Dirty Water. Sewage flow. Water body developed. Boundary wall constructed. Water body be preserved and protected in order to avoid encroachment. Sullage is flowing in to the water body. MCD and Delhi Jal Board officials were absent despite prior intimation. MCD and Delhi Jal Board were directed to stop the sullage flowing.	Developed		Permanent Wet	Sewage flow							
85	15		BDO	(f)484min(06-14-1/2) 1213(0-3)	27.03.2010	Wet. Dirty water. Work completed. To report to CC. Wall done. To be developed. Sullage is flowing into the water body. MCD and Delhi Jal Board officials were directed to stop the sullage and divert it to drain.	Developed		Wet	Sewage flow							

86	16		BDO	(g)482min(19-7-1/2)	27.03.2010	Wet. Dirty water. Boundary wall constructed. Sullage is flowing into the water body. MCD and Delhi Jal Board officials were directed to immediately stop the sullage and divert it to the drain and boundary wall to get repaired.	Under developed		Wet	Sewage flow							
----	----	--	-----	---------------------	------------	--	-----------------	--	-----	-------------	--	--	--	--	--	--	--